

COVID 19 – PROVINCIAS ARGENTINAS

Vacunación y otros indicadores

12 de Diciembre 2021

Jurisdicciones	Población	Total Casos	Total Fallecidos	Recuperados Vivos (*)	Sputnik V		Sinopharm Vacuna SARS-CoV 2 inactivada		Pfizer BioNTech Comirnaty		Moderna ARNm		COVISHIELD Cov COVID 19		Cansino Ad5 nCoV		AstraZeneca ChAdOx1 S recombinante		Total 1° dosis	Total 2° dosis	N° Pob. Inmune (1°Vac)	% 2° Dosis Aplicadas	% Inmunidad Poblacional
					1° dosis	2° dosis	1° dosis	2° dosis	1° dosis	2° dosis	1° dosis	2° dosis	1° dosis	2° dosis	1° dosis	2° dosis	1° dosis	2° dosis					
001-Buenos Aires	17,541,141	2,323,297	59,436	2,160,666	4,169,316	2,420,419	5,205,899	4,108,209	961,565	700,903	1,018,165	334,341	251,050	333	31,032	5	3,503,269	3,869,241	15,140,296	11,433,451	15,140,296	75.5%	86.3%
002-CABA	3,075,646	526,393	11,281	489,545	892,907	591,357	905,697	803,298	167,472	159,159	248,343	19,354	65,434	180	26,217	70	696,578	719,068	3,002,648	2,292,486	3,002,648	76.3%	97.6%
003-Santa Fe	3,536,418	467,862	8,694	435,112	890,074	587,054	1,081,018	885,235	223,095	165,582	236,276	37,183	41,231	52	15,837	12	749,963	754,856	3,237,494	2,429,974	3,237,494	75.1%	91.5%
004-Córdoba	3,760,450	460,188	6,364	427,975	898,481	583,617	1,146,035	961,305	234,719	166,470	248,419	41,451	44,106	111	18,836	20	791,530	778,672	3,382,126	2,531,646	3,382,126	74.9%	89.9%
005-Tucumán	1,694,656	215,400	3,331	200,322	414,021	276,700	488,235	365,211	97,245	59,004	92,788	32,037	20,568	62	3,669	1,084	327,669	301,670	1,444,195	1,035,768	1,444,195	71.7%	85.2%
006-Mendoza	1,990,338	136,201	3,828	126,667	464,553	271,677	518,619	351,421	119,244	88,817	129,008	23,867	25,365	433	5,269	6	417,324	384,202	1,679,382	1,120,423	1,679,382	66.7%	84.4%
007-Entre Ríos	1,385,961	127,712	2,393	118,772	311,706	193,995	415,607	298,512	69,339	36,684	77,195	21,407	17,280	332	7,593	3	282,145	259,273	1,180,865	810,206	1,180,865	68.6%	85.2%
008-Neuquén	664,057	116,072	2,308	107,947	162,128	103,917	193,754	148,170	32,450	16,580	37,132	11,494	12,772	61	4,528	0	138,721	126,441	581,485	406,663	581,485	69.9%	87.6%
009-Corrientes	1,120,801	87,651	1,350	81,515	252,261	157,625	353,566	224,375	60,133	27,042	54,472	25,114	19,750	437	4,952	5	183,794	162,944	928,928	597,542	928,928	64.3%	82.9%
010-Salta	1,424,397	86,799	2,714	80,723	295,475	186,796	340,741	210,488	68,199	30,078	73,056	25,928	17,861	57	1,354	109	306,945	261,883	1,103,631	715,339	1,103,631	64.8%	77.5%
011-Río Negro	747,610	84,130	1,953	78,241	173,254	108,079	253,416	200,732	46,519	30,798	46,285	8,811	13,985	91	2,350	13	144,249	148,596	680,058	497,120	680,058	73.1%	91.0%
012-Chubut	618,994	83,938	1,521	78,062	133,647	91,448	146,213	103,554	21,796	15,955	28,894	18,549	11,791	630	195	5	127,888	118,462	470,424	348,603	470,424	74.1%	76.0%
013-Santiago del Estero	978,313	78,208	1,144	72,733	221,405	137,423	363,997	293,395	81,659	49,015	65,291	9,949	11,887	1,209	7,171	2	207,645	201,707	959,055	692,700	959,055	72.2%	98.0%
014-La Pampa	358,428	68,867	1,039	64,046	88,150	58,671	123,726	113,782	24,155	21,813	24,949	4,864	4,576	0	2,644	0	68,429	75,573	336,629	274,703	336,629	81.6%	93.9%
015-San Luis	508,328	67,654	1,165	62,918	122,297	89,449	163,143	145,703	33,096	27,826	31,339	8,811	6,829	0	4,372	0	98,493	105,203	459,569	376,992	459,569	82.0%	90.4%
016-Formosa	605,193	62,232	1,186	57,876	134,460	82,311	214,269	170,583	19,988	42,617	4,979	38,932	7,362	6	1,731	0	120,925	151,615	503,714	486,064	503,714	96.5%	83.2%
017-Santa Cruz	365,698	59,599	983	55,427	89,374	62,932	92,304	71,253	19,737	12,979	18,515	9,255	5,952	722	1,724	3	63,566	60,671	291,172	217,815	291,172	74.8%	79.6%
018-San Juan	781,217	59,039	935	54,906	193,132	124,738	228,533	180,475	45,006	31,946	41,676	18,576	8,838	13	102	0	151,173	154,611	668,460	510,359	668,460	76.3%	85.6%
019-Catamarca	415,438	51,692	571	48,074	95,385	67,747	161,119	114,026	30,188	14,356	22,463	7,367	4,790	9	1,128	0	85,557	81,923	400,630	285,428	400,630	71.2%	96.4%
020-Jujuy	770,881	44,063	1,339	40,979	153,795	118,059	233,217	141,892	33,319	11,312	29,375	21,793	13,995	286	75	0	161,666	144,512	625,442	437,854	625,442	70.0%	81.1%
021-Chaco	1,204,541	38,588	860	35,887	247,811	154,349	309,744	197,807	41,203	17,061	55,047	25,990	15,421	687	2,627	3	231,248	194,901	903,101	590,798	903,101	65.4%	75.0%
022-Misiones	1,261,294	35,075	666	32,620	241,139	142,959	258,898	165,464	31,654	11,798	50,967	40,152	16,749	791	4,313	6	218,399	220,990	822,119	582,160	822,119	70.8%	65.2%
023-La Rioja	393,531	32,742	970	30,450	93,514	63,585	129,315	103,658	24,727	20,129	23,500	9,096	7,222	113	2,489	0	77,604	76,136	358,371	272,717	358,371	76.1%	91.1%
024-Tierra del Fuego	173,432	32,450	505	30,179	44,070	29,036	55,201	46,971	13,196	10,507	11,709	1,851	2,736	755	4	3	34,209	33,461	161,125	122,584	161,125	76.1%	92.9%
TOTALES	45,376,763	5,345,852	116,536	4,971,642	10,782,355	6,703,943	13,382,266	10,405,519	2,499,704	1,768,431	2,669,843	796,172	647,550	7,370	150,212	1,349	9,188,989	9,386,611	39,320,919	29,069,395	39,320,919	73.9%	86.7%

COMENTARIOS: 1- 86.3 % de inmunidad poblacional a nivel país (computando sólo primeras dosis aplicadas)

2- 73.3 % de segundas dosis aplicadas a nivel país

3- En letras rojas Misiones con bajo nivel de inmunidad poblacional (65.2 % el más bajo del país)

4- En este resumen no se contabilizaron los casos recuperados para el cálculo de inmunidad poblacional.

COVID 19 – PROVINCIAS ARGENTINAS

Vacunación y otros indicadores

08 de Diciembre 2021

Jurisdicciones	Población	Total Casos	Total Fallecidos	Recuperados Vivos (*)	Sputnik V		Sinopharm Vacuna SARSCOV 2 inactivada		Pfizer BioNTech Comirnaty		Moderna ARNm		COVISHIELD Cov COVID 19		Cansino Ad5 nCoV		AstraZeneca ChAdOx1 S recombinante		Total 1° dosis	Total 2° dosis	N° Pob. Inmune (1°Vac)	% 2° Dosis Aplicadas	% Inmunidad Poblacional
					1° dosis	2° dosis	1° dosis	2° dosis	1° dosis	2° dosis	1° dosis	2° dosis	1° dosis	2° dosis	1° dosis	2° dosis	1° dosis	2° dosis					
001-Buenos Aires	17,541,141	2,319,004	59,411	2,156,674	4,164,895	2,409,258	5,172,047	4,038,165	949,759	662,408	1,018,095	334,242	251,048	333	30,488	3	3,491,969	3,855,670	15,078,301	11,300,079	15,078,301	74.9%	86.0%
002-CABA	3,075,646	524,208	11,277	487,513	892,834	589,468	900,421	794,025	165,760	151,577	248,275	19,350	65,426	180	26,176	70	695,199	717,662	2,994,091	2,272,332	2,994,091	75.9%	97.3%
003-Santa Fe	3,536,418	467,473	8,689	434,750	888,564	584,198	1,076,053	865,397	221,589	157,649	236,275	37,183	41,230	52	15,297	12	749,420	753,397	3,228,428	2,397,888	3,228,428	74.3%	91.3%
004-Córdoba	3,760,450	459,722	6,364	427,541	896,966	581,791	1,141,866	948,691	233,153	159,172	248,367	41,440	44,097	111	18,273	18	790,445	777,102	3,373,167	2,508,325	3,373,167	74.4%	89.7%
005-Tucumán	1,694,656	213,930	3,326	198,955	405,806	266,596	480,110	351,485	91,493	53,335	92,684	32,019	20,568	61	139	0	324,830	296,328	1,415,630	999,824	1,415,630	70.6%	83.5%
006-Mendoza	1,990,338	136,030	3,826	126,508	463,809	269,876	510,829	336,186	117,671	84,402	128,982	23,832	25,331	430	5,135	4	415,922	381,558	1,667,679	1,096,288	1,667,679	65.7%	83.8%
007-Entre Ríos	1,385,961	127,634	2,393	118,700	311,301	191,832	412,676	290,421	68,518	33,685	76,890	21,367	17,271	332	7,454	2	281,872	258,028	1,175,982	795,667	1,175,982	67.7%	84.8%
008-Neuquén	664,057	115,735	2,305	107,634	161,844	103,423	193,039	145,992	32,038	15,655	37,115	11,494	12,772	61	4,528	0	138,523	126,161	579,859	402,786	579,859	69.5%	87.3%
009-Corrientes	1,120,801	87,524	1,348	81,397	251,094	155,005	351,093	216,791	58,614	22,616	54,385	25,113	19,747	437	4,781	3	183,531	161,835	923,245	581,800	923,245	63.0%	82.4%
010-Salta	1,424,397	86,412	2,711	80,363	295,164	185,255	337,453	206,060	66,792	27,822	72,983	25,833	17,858	56	1,162	82	306,544	260,300	1,097,956	705,408	1,097,956	64.2%	77.1%
011-Chubut	618,994	83,902	1,521	78,029	133,557	91,171	144,630	101,713	21,416	15,317	28,896	18,548	11,779	629	171	2	127,543	118,024	467,992	345,404	467,992	73.8%	75.6%
012-Río Negro	747,610	83,883	1,951	78,011	173,003	107,560	252,538	198,179	46,145	29,599	46,276	8,811	13,984	91	2,294	13	144,019	148,004	678,259	492,257	678,259	72.6%	90.7%
013-Santiago del Estero	978,313	78,151	1,144	72,680	221,224	137,067	361,267	288,401	81,008	46,053	65,055	9,946	11,886	1,207	7,129	1	207,560	201,489	955,129	684,164	955,129	71.6%	97.6%
014-La Pampa	358,428	68,829	1,039	64,011	88,055	58,558	123,231	113,120	24,041	21,595	24,949	4,864	4,576	0	2,637	0	68,377	75,473	335,866	273,610	335,866	81.5%	93.7%
015-San Luis	508,328	67,629	1,165	62,895	122,249	89,351	162,865	144,871	33,015	27,441	31,339	8,811	6,829	0	4,350	0	98,477	105,144	459,124	375,618	459,124	81.8%	90.3%
016-Formosa	605,193	62,213	1,186	57,858	134,346	81,997	210,415	166,639	19,492	39,839	4,974	38,929	7,360	6	1,597	0	119,635	148,980	497,819	476,390	497,819	95.7%	82.3%
017-Santa Cruz	365,698	59,576	983	55,406	89,324	62,676	91,455	69,414	19,477	12,145	18,513	9,255	5,952	722	1,715	2	63,363	60,445	289,799	214,659	289,799	74.1%	79.2%
018-San Juan	781,217	59,018	935	54,887	193,102	124,352	226,745	177,317	44,544	30,556	41,676	18,562	8,836	13	99	0	150,810	154,327	665,812	505,127	665,812	75.9%	85.2%
019-Catamarca	415,438	51,675	571	48,058	95,294	67,521	160,648	111,068	29,870	12,378	22,428	7,367	4,789	8	1,123	0	85,541	81,761	399,693	280,103	399,693	70.1%	96.2%
020-Jujuy	770,881	44,001	1,335	40,921	153,747	117,808	231,463	139,104	32,756	10,123	29,314	21,784	13,994	286	73	0	161,576	143,793	622,923	432,898	622,923	69.5%	80.8%
021-Chaco	1,204,541	38,549	858	35,851	247,579	153,316	306,639	193,849	40,118	15,834	54,909	25,949	15,419	679	2,479	2	230,723	193,978	897,866	583,607	897,866	65.0%	74.5%
022-Misiones	1,261,294	35,008	666	32,557	240,869	141,759	256,611	162,473	30,977	10,526	50,918	40,126	16,750	792	4,282	5	218,053	219,939	818,460	575,620	818,460	70.3%	64.9%
023-La Rioja	393,531	32,727	970	30,436	93,429	63,301	128,882	102,488	24,563	19,552	23,501	9,093	7,218	113	2,451	0	77,579	75,929	357,623	270,476	357,623	75.6%	90.9%
024-Tierra del Fuego	173,432	32,446	505	30,175	44,065	29,016	55,052	46,532	13,095	10,202	11,694	1,846	2,735	754	4	3	34,140	33,371	160,785	121,724	160,785	75.7%	92.7%
TOTALES	45,376,763	5,335,279	116,479	4,961,809	10,762,120	6,662,155	13,288,028	10,208,381	2,465,904	1,669,481	2,668,493	795,764	647,455	7,353	143,837	222	9,165,651	9,348,698	39,141,488	28,692,054	39,141,488	73.3%	86.3%

COMENTARIOS: 1- 86.3 % de inmunidad poblacional a nivel país (computando sólo primeras dosis aplicadas)

2- 73.3 % de segundas dosis aplicadas a nivel país

3- En letras rojas Misiones con bajo nivel de inmunidad poblacional (64.9 % el más bajo del país)

4- En este resumen no se contabilizaron los casos recuperados para el cálculo de inmunidad poblacional.

COVID 19 – PROVINCIAS ARGENTINAS

Promedio de casos por día

Últimos 4 Períodos de 14 días

12 de Diciembre 2021

Jurisdicciones	Población	Total Casos	Total Fallec.	PROMEDIO DE CASOS POR DÍA -4 PERÍODOS DE 14 DÍAS-				R{efectivo} 3 ÚLTIMOS PERÍODOS 14 DÍAS			Total Casos Últ. 14 días / 100.000 htes	Letalidad Global	Total Fallec./ 1.000.000 htes
				Ante-ante- penúltimo	Ante-penúltimo	Penúltimo	Último Corregido	R{e} Ante-penúl. Vs Previo	R{e} Penúlt. Vs Previo	R{e} Últ.Correg. Vs Previo			
006-Tucumán	1,694,656	215,400	3,331	75	119	206	386	1.59	1.73	1.88	318	1.55%	1,966
003-CABA	3,075,646	526,393	11,281	185	200	242	411	1.08	1.21	1.70	187	2.14%	3,668
009-Neuquén	664,057	116,072	2,308	23	41	55	75	1.75	1.35	1.38	159	1.99%	3,476
012-Río Negro	747,610	84,130	1,953	28	45	47	69	1.63	1.04	1.47	130	2.32%	2,612
011-Salta	1,424,397	86,799	2,714	48	65	66	83	1.35	1.01	1.27	82	3.13%	1,905
001-Bs As Conurb	11,132,772	1,369,070	36,502	290	304	328	552	1.05	1.08	1.68	69	2.67%	3,279
002-Bs As Interior	6,408,369	954,227	22,934	180	168	223	306	0.93	1.33	1.37	67	2.40%	3,579
010-Corrientes	1,120,801	87,651	1,350	63	40	28	37	0.63	0.69	1.36	47	1.54%	1,204
013-Chubut	618,994	83,938	1,521	22	4	18	17	0.16	5.22	0.94	39	1.81%	2,457
005-Córdoba	3,760,450	460,188	6,364	80	66	91	98	0.83	1.38	1.07	36	1.38%	1,692
015-La Pampa	358,428	68,867	1,039	10	3	2	8	0.27	0.70	4.24	33	1.51%	2,899
007-Mendoza	1,990,338	136,201	3,828	9	19	22	42	2.17	1.19	1.90	30	2.81%	1,923
025-Tierra del Fuego	173,432	32,450	505	1	1	1	4	0.37	1.14	6.24	29	1.56%	2,912
004-Santa Fe	3,536,418	467,862	8,694	47	45	36	70	0.94	0.80	1.95	28	1.86%	2,458
021-Jujuy	770,881	44,063	1,339	6	10	12	14	1.62	1.28	1.18	26	3.04%	1,737
020-Catamarca	415,438	51,692	571	7	4	6	5	0.65	1.32	0.94	18	1.10%	1,374
023-Misiones	1,261,294	35,075	666	6	10	11	15	1.59	1.15	1.32	17	1.90%	528
008-Entre Ríos	1,385,961	127,712	2,393	12	7	11	15	0.58	1.53	1.36	15	1.87%	1,727
018-Santa Cruz	365,698	59,599	983	3	2	2	4	0.55	1.00	2.49	15	1.65%	2,688
014-Santiago del Estero	978,313	78,208	1,144	9	5	4	10	0.59	0.71	2.60	14	1.46%	1,169
022-Chaco	1,204,541	38,588	860	4	2	3	9	0.46	1.46	3.49	11	2.23%	714
024-La Rioja	393,531	32,742	970	12	1	1	2	0.11	1.00	1.92	9	2.96%	2,465
019-San Juan	781,217	59,039	935	5	1	3	5	0.30	1.95	1.74	8	1.58%	1,197
017-Formosa	605,193	62,232	1,186	3	2	1	3	0.64	0.48	2.65	6	1.91%	1,960
016-San Luis	508,328	67,654	1,165	1	1	2	1	1.00	1.35	0.67	3	1.72%	2,292
TOTALES	45,376,763	5,356,884	116,760	1,130	1,163	1,427	2,257	1.03	1.23	1.58	70	2.18%	2,573

COMENTARIOS: 1- Provincias ordenadas por el total de casos 14 días x 100,000 htes de mayor a menor

2- Sólo Chubut, Catamarca y San Luis evolucionan R{E} menor de 1 y con bajísimo N° de casos (14 días X 100.000 htes)

3- Tucumán flota en un N° alto de casos (14 días X 100.000 htes = 318). CABA, Río Negro y Neuquén en rampa ascendente.

COVID 19 – PROVINCIAS ARGENTINAS

Promedio de casos por día

Últimos 4 Períodos de 14 días

08 de Diciembre 2021

Jurisdicciones	Población	Total Casos	Total Fallec.	PROMEDIO DE CASOS POR DÍA -4 PERÍODOS DE 14 DÍAS-				R{efectivo} 3 ÚLTIMOS PERÍODOS 14 DÍAS			Total Casos.- Corregidos- Últ. 14 días / 100.000 htes	Letalidad Global	Total Fallec./ 1.000.000 htes
				Ante-ante- penúltimo	Ante-penúltimo	Penúltimo	Último Corregido	R{e} Ante-penúl. Vs Previo	R{e} Penúlt. Vs Previo	R{e} Últ.Correg. Vs Previo			
025-Tierra del Fuego	173,432	32,446	505	2	1	1	3	0.32	1.29	5.02	26	1.56%	2,912
015-La Pampa	358,428	68,829	1,039	14	3	2	6	0.20	0.70	3.13	24	1.51%	2,899
022-Chaco	1,204,541	38,549	858	4	3	2	7	0.62	0.94	2.94	8	2.23%	712
008-Entre Ríos	1,385,961	127,634	2,393	14	8	6	17	0.57	0.74	2.77	17	1.87%	1,727
018-Santa Cruz	365,698	59,576	983	3	2	1	3	0.56	0.68	2.11	10	1.65%	2,688
006-Tucumán	1,694,656	213,930	3,326	68	103	170	358	1.50	1.66	2.10	296	1.55%	1,963
017-Formosa	605,193	62,213	1,186	4	3	1	2	0.73	0.32	2.05	4	1.91%	1,960
010-Corrientes	1,120,801	87,524	1,348	59	54	21	38	0.92	0.40	1.75	47	1.54%	1,203
013-Río Negro	747,610	83,883	1,951	22	46	39	69	2.15	0.84	1.75	128	2.33%	2,610
019-San Juan	781,217	59,018	935	6	2	2	4	0.35	1.03	1.72	7	1.58%	1,197
014-Santiago del Estero	978,313	78,151	1,144	8	7	4	7	0.88	0.58	1.68	10	1.46%	1,169
012-Chubut	618,994	83,902	1,521	23	6	13	21	0.29	2.00	1.62	47	1.81%	2,457
007-Mendoza	1,990,338	136,030	3,826	8	11	23	37	1.34	2.08	1.59	26	2.81%	1,922
004-Santa Fe	3,536,418	467,473	8,689	46	47	34	52	1.01	0.72	1.54	21	1.86%	2,457
001-Bs As Conurb	11,132,772	1,366,316	36,484	279	297	305	459	1.07	1.03	1.51	58	2.67%	3,277
003-CABA	3,075,646	524,208	11,277	177	190	223	326	1.07	1.18	1.46	148	2.15%	3,667
009-Neuquén	664,057	115,735	2,305	17	36	49	70	2.05	1.37	1.43	147	1.99%	3,471
002-Bs As Interior	6,408,369	952,688	22,927	177	166	203	269	0.94	1.23	1.32	59	2.41%	3,578
023-Misiones	1,261,294	35,008	666	5	10	10	13	1.92	1.04	1.30	15	1.90%	528
005-Córdoba	3,760,450	459,722	6,364	87	64	77	100	0.74	1.20	1.30	37	1.38%	1,692
020-Catamarca	415,438	51,675	571	12	5	5	6	0.44	0.89	1.29	20	1.10%	1,374
021-Jujuy	770,881	44,001	1,335	6	9	11	14	1.40	1.26	1.25	25	3.03%	1,732
011-Salta	1,424,397	86,412	2,711	46	62	61	74	1.35	0.99	1.21	73	3.14%	1,903
024-La Rioja	393,531	32,727	970	13	1	2	2	0.08	1.57	1.18	7	2.96%	2,465
016-San Luis	508,328	67,629	1,165	1	1	1	1	0.84	1.25	0.68	3	1.72%	2,292
TOTALES	45,376,763	5,346,242	116,703	1,101	1,135	1,273	1,966	1.03	1.12	1.54	61	2.18%	2,572

COMENTARIOS: 1- Provincias ordenadas por su R{Efectivo} de mayor a menor. El R{E} país = 1.54

2- Sólo la provincia de San Luis evoluciona con bajísimo N° de casos (14 días X 100.000 htes = 3)

3- Tucumán flota en un N° alto de casos (14 días X 100.000 htes = 296). CABA, Río Negro y Neuquén en rampa ascendente.

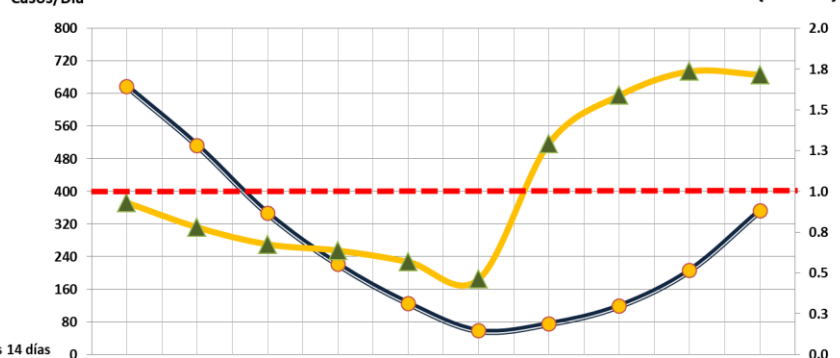
COVID 19 – PROVINCIAS ARGENTINAS

ÚLTIMOS 10 PERÍODOS DE 14 DÍAS

4 JURISDICCIONES CON ALTO N° DE CASOS POR 100,000 HTES 14 DÍAS

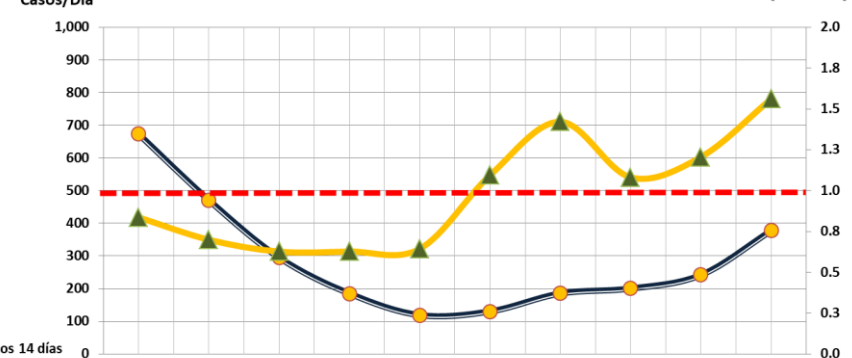
12 de Diciembre 2021

006-Tucumán



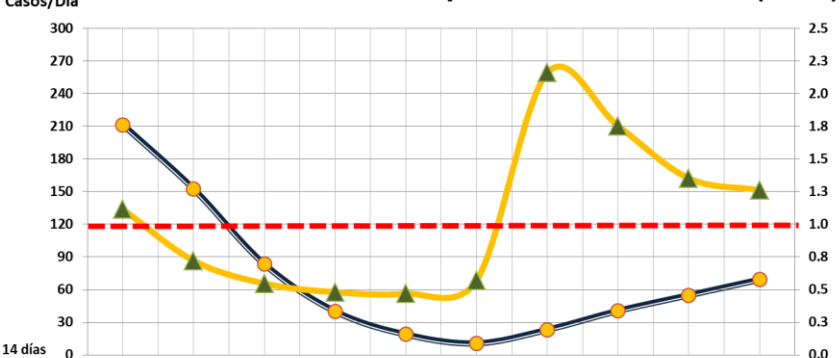
Ciclos 14 días	1	2	3	4	5	6	7	8	9	10
Casos Prom. Día	657	513	346	221	125	58	75	119	206	353
R{Efectivo}	0.93	0.78	0.68	0.64	0.57	0.46	1.29	1.59	1.73	1.71
Casos Acumulados	187,216	194,391	199,235	202,322	204,075	204,883	205,928	207,587	210,465	215,400
Fecha Fin de Ciclo	7-8-21	21-8-21	4-9-21	18-9-21	2-10-21	16-10-21	30-10-21	13-11-21	27-11-21	11-12-21

003-CABA



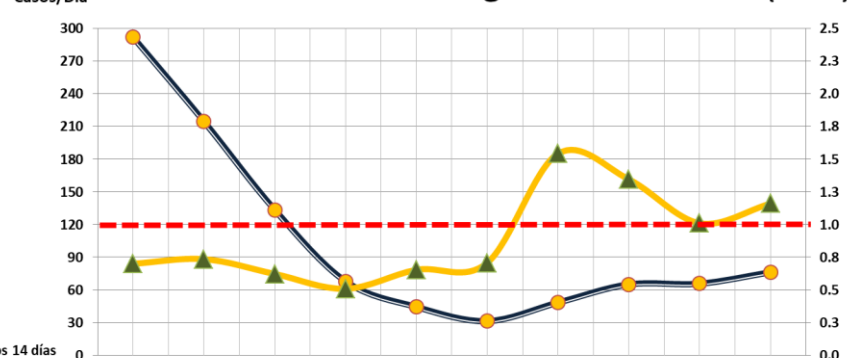
Ciclos 14 días	1	2	3	4	5	6	7	8	9	10
Casos Prom. Día	673	471	295	185	119	130	185	200	242	377
R{Efectivo}	0.84	0.70	0.63	0.63	0.64	1.09	1.42	1.08	1.21	1.56
Casos Acumulados	495,525	502,116	506,246	508,836	510,503	512,327	514,921	517,726	521,109	526,393
Fecha Fin de Ciclo	7-8-21	21-8-21	4-9-21	18-9-21	2-10-21	16-10-21	30-10-21	13-11-21	27-11-21	11-12-21

009-Neuquén



Ciclos 14 días	1	2	3	4	5	6	7	8	9	10
Casos Prom. Día	211	153	83	40	19	11	23	41	55	69
R{Efectivo}	1.11	0.72	0.55	0.48	0.47	0.57	2.16	1.75	1.35	1.26
Casos Acumulados	109,166	111,301	112,469	113,030	113,293	113,443	113,767	114,335	115,103	116,072
Fecha Fin de Ciclo	7-8-21	21-8-21	4-9-21	18-9-21	2-10-21	16-10-21	30-10-21	13-11-21	27-11-21	11-12-21

012-Río Negro



Ciclos 14 días	1	2	3	4	5	6	7	8	9	10
Casos Prom. Día	292	215	134	68	44	31	48	65	66	76
R{Efectivo}	0.70	0.74	0.62	0.51	0.65	0.71	1.54	1.35	1.01	1.16
Casos Acumulados	76,340	79,345	81,214	82,164	82,785	83,224	83,901	84,812	85,732	86,799
Fecha Fin de Ciclo	7-8-21	21-8-21	4-9-21	18-9-21	2-10-21	16-10-21	30-10-21	13-11-21	27-11-21	11-12-21